

REZONING REPORT

To: Stephens County Board of Commissioners

From: Stephens County Planning Commission

Item: #6

Date: July 3, 2024

A. General Information

1. **Owner of Property:** RLP Investments, LLC
2. **Applicant:** Owner
3. **Applicant's Agent:** Rick Phillips
4. **Street Address of Property:** 625 Racetrack Road, Toccoa, GA 30577 (034 104)
5. **Size:** 15.69 Acres
6. **Current Land Use of Property:** Undeveloped
7. **Current Zoning of Property:** Agricultural Intensive (AI)

B. Information Concerning the Request

1. **Proposed Use of Property:** Residences
2. **Proposed Zoning of Property:** Residential Single (RS)
3. **Surrounding Land Use:** Agricultural, Residential
4. **Surrounding Zoning:** AI, RS

C. Zoning History (list rezoning activity at or adjacent to the proposed site):

1. N/A

D. Analysis

1. This property is currently undeveloped, though there is an accessory structure onsite.
2. The property owner would like to rezone so that the parcel can be subdivided for single-family residential dwellings.
3. The property is presently zoned for intensive agricultural uses, and with existing single-family dwellings on nearby parcels, rezoning to Residential Single (RS), the least intense use in the County's Land Use Ordinance, will help to provide additional buffering and potential nuisance protection than would be by remaining under its current use.
4. Assuming that all subdivided parcels had direct or easement access to the existing public road, up to 15 additional homes could be constructed in this area based solely on acreage.
5. This rezoning would better serve the area and the existing and present use of the property.
6. There should be no adverse impact upon the neighborhood.
7. The rezoning aligns with adopted plans.

E. Recommendation: Approval.

F. Attachments:

1. Application
2. Parcel Map Showing Adjacent Land Use Zoning



Application for **Rezoning**
P.O. Box 386 Toccoa, Georgia 30577
Phone: (706)886-9491/Fax: (706)886-2185

Please type or print legibly. Attach additional sheets, if necessary, to fully answer any of the following sections. Incomplete applications will not be accepted for processing by the Stephens County Planning Commission (SCPC) until deficiencies are corrected. Additional instructions, information and important dates are located on pages 6.

I. GENERAL INFORMATION

Petitioner Information (Note: If the property owner(s) will have an agent serve on his or her behalf, the owner(s) must complete the attached Letter of Authorization.)

Name: _____

Address: _____ City: _____ State: _____ Zip: _____

Telephone No.: (____) _____ Fax No.: (____) _____

E-mail Address: _____

Property Owner Information, if different from Petitioner

Name: RLP Investments, LLC

Address: 125 East Doyle St City: Toccoa State: GA Zip: 30577

Telephone No.: (706) 491-9888 Fax No.: (____) _____

E-mail Address: rickphillips@jrphillips.com

Agent Information, if different from Petitioner or Owner (Note: A signed, notarized statement of authorization from the property owner is required and must be attached if this section applies. If the agent changes after submitting the application and the agent is not the property owner, a new authorization form will be required.)

Name: Rick Phillips

Address: 125 East Doyle St City: Toccoa State: GA Zip: 30577

Telephone No.: (706) 491-9888 Fax No.: (____) _____

E-mail Address: rick-phillips@jrphillips.com

Stephens County
Rezoning

Office Use Only

Petition #: _____

Date Filed: _____

II. ACTION REQUESTED

(A) Application History

Have any previous applications been made to rezone or request a special use for the subject property?
Yes No If yes, please provide the file number(s):

(Note: In accordance with Section 1602, an application for rezoning cannot be accepted if a rezoning petition for the same property was denied by the Stephens County Board of Commissioners less than six (6) months before the date of filing this application. Likewise, if a previous rezoning petition was not acted upon by the Stephens County Board of Commissioners but was denied by SCPC less than six (6) months before the date of filing this application, the application cannot be processed.)

(B) Rezoning (Zoning Map Amendment)

1. Existing zoning district(s) for the subject property:

Agriculture Intensive (AI)

2. Proposed zoning district(s) for the subject property:

Residential Single (RS)

(Note: Only one district should be proposed unless there is an extenuating circumstance. If more than one district is desired, please provide supporting rationale. A zoning district must be identified or the application will not be processed.)

3. Street address(es) of the subject property:

625 Racetrack Road
Toccoa GA 30577

4. Property Identification Number(s) of the subject property. *(Note: Attach a boundary survey, recorded or proposed plat, tax map or scaled plot plan to identify the property boundary lines.)*

Parcel 034 104

5. Total acreage of the subject property:

15.69 AC

6. Existing land use(s) for the subject property (e.g., undeveloped, restaurant, auto repair shop, multi-family residence):

undeveloped

7. List all proposed land use(s) and land use number(s) in accordance with the Zoning Ordinance. *(Note: Refer to Zoning Ordinance Section 300 or the list of allowed uses within the desired zoning district. If your desired use is not listed in either source, contact the County Planning Director for a use determination. If the proposed use is a combination of uses such as warehouse with a retail showroom and outdoor storage, please describe the proposed operation. The Planning Director is located in the Stephens County Annex building at 802 E. Doyle Street or can be contacted at 706-886-9491.)*

Single family Residential homes

III. Items required to be submitted with an Application for Rezoning (Map Amendment).

All applications must include the following:

A. Application. A completed original application form and one copy.

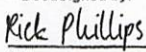
B. Submittal Fee. \$100.00 to be paid at the time the application is submitted.

C. Notarized Authorization Form. If the property owner will not represent the petition, a signed, notarized statement from the property owner authorizing the petitioner / agent to act on his behalf is required.

D. Disclosure Form. Disclosure of Campaign Contribution Form (to be filed within 10 days of filing this application).

E. A scaled or dimensioned boundary survey, tax map, plot plan or sketch showing the subject property.

Petitioner states that she/he has read, understands and has completed this application. Approval of an application for rezoning by the Stephens County Board of Commissioners does not constitute a waiver from any applicable local, state or federal regulations.

DocuSigned by:

 Signature of _____ Printed Name Rick Phillips Date 6/6/24
 Petitioner or Petitioner's Agent

	CONTACT INFORMATION	
County Clerk	P. O. Box 386 Toccoa, GA 30577	706-886-9491
Planning Director	P.O. Box 386 Toccoa, GA 30577	706-886-9491
Stephens County Planning Commission	P. O. Box 386 Toccoa, GA 30577	706-886-9491

DISCLOSURE OF CAMPAIGN CONTRIBUTIONS
Stephens County

The Conflict of Interest in Zoning Actions Act (O.C.G.A. § 36-67A) requires that a petitioner for a **map amendment / rezoning action** must disclose campaign contributions in the amount of \$250 or more that have been made to local government officials who will consider the application. This requirement also applies to agents, including attorneys, who may represent the petitioner.

In compliance with the Act, this form must be completed and filed with the local governing authority within ten (10) days after the application for the rezoning request is filed. Failure to comply with the provisions of this act is a misdemeanor.


1. Within two years preceding the filing this application, have you and your agent (if applicable) made a campaign contribution in the amount of \$250 or more to any of the local government officials listed below?
Yes No If you answered "Yes", please complete Question 2.

STEPHENS COUNTY BOARD OF COMMISSIONERS	
Dennis Bell	Chuck Wright
Tara Simmons	Debbie Whitlock
Chris Rickman	

STEPHENS COUNTY PLANNING COMMISSION	
Bo Dotson	Scott Stroud
Brett Ivester	Greg McFarlin
Cody Cobb	

2. If you checked "Yes" to Question 1, complete the section below.

CONTRIBUTION			
Name of Official to Whom Contribution was Made	Official Position at Time of Contribution	Date of Contribution	Description & Dollar Amount of Contribution



 Signature of Petitioner or Petitioner's Agent
 John R. Phillips

 Printed Name

6/14/24

 Date

Letter of Authorization


As fee simple owner of the subject property that is identified as Property Identification Numbers 034 104, I (we) authorize Rick Phillips (Agent Name) of RLP Investments LLC (Firm or Agency, if applicable) to serve as agent on my (our) behalf for the purpose of making and executing this application for the proposed request. I (we) understand that any representations(s) made on my (our) behalf, by my (our) authorized representative, shall be legally binding upon the subject property.

DocuSigned by:
Rick Phillips
Owner Name (Signature)

RLP Investments LLC
Owner Name (Print)

6/6/24
Date

Nicole Guyon
Signature of Notary

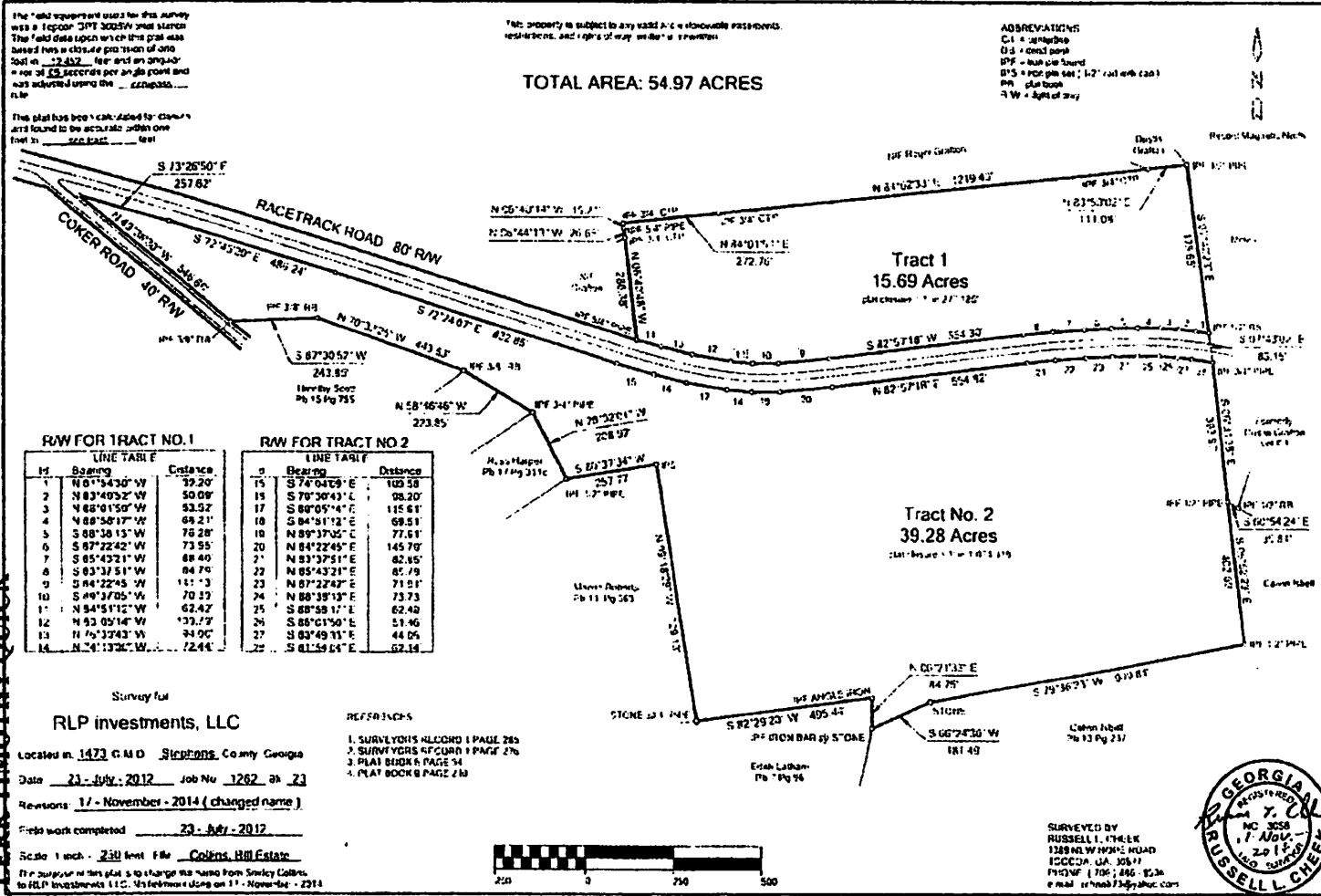


Notary Seal

INSTRUCTIONS / INFORMATION FOR THE PETITIONER
(Retain This Page for Your Records)

1. The petitioner and/or agent is encouraged to speak with SCPC staff prior to submitting an application for rezoning (map amendment) or special use.
2. If the project is a Development of Regional Impact (DRI), the project must first be found "in the best interest of the State" before a rezoning application can be reviewed by the Planning Commission. SCPC staff will notify the petitioner or agent when a request qualifies as a DRI.
3. Submit the completed original application and one copy to the County Clerk. Faxed applications will not be accepted.
4. The petitioner or agent may include exhibits (e.g., letters or photos) to support the request. If a signed petition is to be submitted, please provide the original at the Planning Commission meeting and make a copy to be retained for your records.
5. Once the application is deemed complete, SCPC staff will schedule the petition for review by the Planning Commission and prepare a recommendation. You will receive a letter acknowledging receipt of the petition and notifying you of the Planning Commission meeting date and time. The staff recommendation will be sent to you. A schedule of SCPC and Stephens County Board of Commissioner meetings is available online at www.stephenscountyga.com.
6. The petitioner must erect a sign(s) announcing the petition on each street frontage of the subject property at least 15 DAYS PRIOR TO THE SCPC MEETING. The sign(s) must be posted no more than five (5) feet from the property line. If the property does not abut a public right-of-way, at least one (1) sign shall be placed on the property at the access point and additional sign(s) shall be placed on the nearest public right-of-way. If the sign is not erected in a timely manner, the petition will be rescheduled to the next scheduled SCPC meeting. The sign shall remain in place until a Planning Commission recommendation is made. Changes to signs shall be made by the applicant to reflect the correct dates and any other changing information involving a petition that has been postponed or continued at least ten (10) days prior to the revised public meeting or hearing date.

The sign must be obtained from the Stephens County Planning and Zoning Department, 802 E. Doyle Street. The petitioner will be contacted when the sign is ready to be picked up.
7. The Planning Commission will make a recommendation to the Stephens County Board of Commissioners regarding the petition. The Planning Commission may approve, deny or recommend an alternative to the request. The petitioner will be notified of the date and time of the Stephens County Board of Commissioner hearing. **The sign(s) for the Stephens County Board of Commissioner meeting must be obtained from Stephens County Planning and Zoning Department. The petitioner must erect the sign(s) AT LEAST 15 DAYS PRIOR TO A COMMISSION MEETING. Posting requirements are the same as the requirements for the SCPC meeting. The sign(s) shall remain in place until a Commissioner decision has been made. The petitioner shall remove the sign(s) within 10 days of the decision.**
8. The Stephens County Board of Commissioners must have at least two meetings for the petition for approval: a zoning hearing and then the first and second readings of the amendment or special use. If a motion is made at the hearing to approve the request, the following meeting(s) will be to hear the first and second readings of the amendment. Notification of the decision of the Stephens County Board of Commissioners will be sent to the petitioner or agent.
9. The petitioner or petitioner's agent should be in attendance at all Planning Commission and Stephens County Board of Commissioner meetings. If no one is present to represent the petition, it may be denied.



FILED
12/05/2014
STEPHENS COUNTY
SUPERIOR COURT
CLERK TIMOTHY QUICK
BK 18 PG 119A

Survey for
R/LP Investments, LLC
 Located in 1473 GMD Stephens County Georgia
 Date 21 - July - 2012 Job No 1262 - 23
 Revisions 17 - November - 2014 (changed name)
 Field work completed 23 - July - 2012
 Scale 1 inch = 200 feet File Colins Hill Estate
 If a surveyor on this plat is to change the name from Smiley Collins to R/LP Investments, LLC, his/her name is on 17 - November - 2014

- REFERENCES**
1. SURVEYORS ALLEGEOR I PAGE 268
 2. SURVEYORS RECORD I PAGE 276
 3. PLAT BOOK PAGE 34
 4. PLAT BOOK PAGE 218



SURVEYED BY
RUSSELL L. CHEEK
 1388 NW HOME ROAD
 COCCOA, GA 30629
 PHONE: 1-706-846-8236
 e-mail: rcheek@3dgsurvey.com



**Stephens County
Board of Commissioners**



INVOICE

802 E. Doyle Street
Toccoa, GA 30577
Phone (706) 886-9491
Fax (706) 886-2185

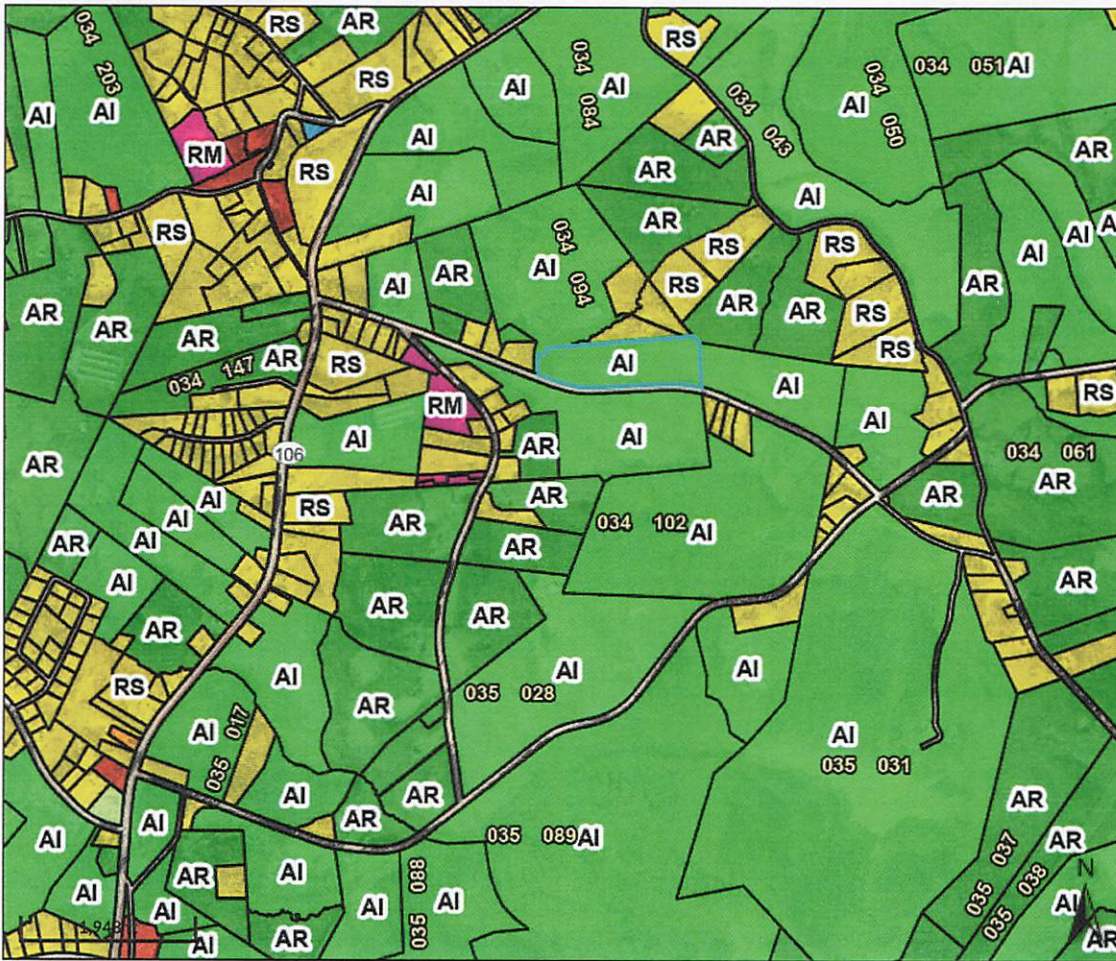
DATE: 06/06/2024
INVOICE # 06062024
FOR: Rezoning Application

Bill To:
Mike Elrod
034 104
034 108A
034 104A

PAID
CK NO 7174 ST
DATE 6.6.24

DESCRIPTION	AMOUNT
Rezoning application fee	\$ 300.00
TOTAL	\$ 300.00

Make all checks payable to Stephens County Board of Commissioners
If you have any questions concerning this invoice, please contact the Open Records Custodian at (706) 898-5750 or scclerk@stephenscountyga.gov.



Overview



Legend

- Parcels
- Parcel Numbers
- Roads
- County Zoning**
- AB - Agriculture Business
- AI - Agriculture Intensive
- AR - Agriculture Residential
- CC - Commercial Community
- CG - Commercial General Business
- CI - Commercial Industrial
- GV - US Government
- LK - US Corps of Engineers Lake
- PUD - Planned Unit Development
- RM - Residential Multi-Family
- RS - Residential Single-Family

Parcel ID 034 104
 Class Code Agricultural
 Taxing District STEPHENS COUNTY
 Acres 16.28

Owner RLP INVESTMENTS LLC
 P O BOX 1123
 TOCCOA, GA 30577
 Physical Address 625 RACETRACK RD
 Assessed Value Value \$87544

Last 2 Sales		Date	Price	Reason	Qual
		3/17/2017	\$1500	1	U
		11/24/2014	\$157425	LM	Q

(Note: Not to be used on legal documents)

Date created: 6/6/2024
 Last Data Uploaded: 6/6/2024 12:29:42 AM